








**LEGEND**

**DESIGNATION**

-  Residential
-  Commercial
-  Community Use
-  Navy Island
-  Environmentally Significant Areas

- OTHER:**
-  Property Lines
  -  Town Boundary

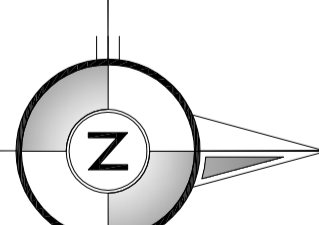
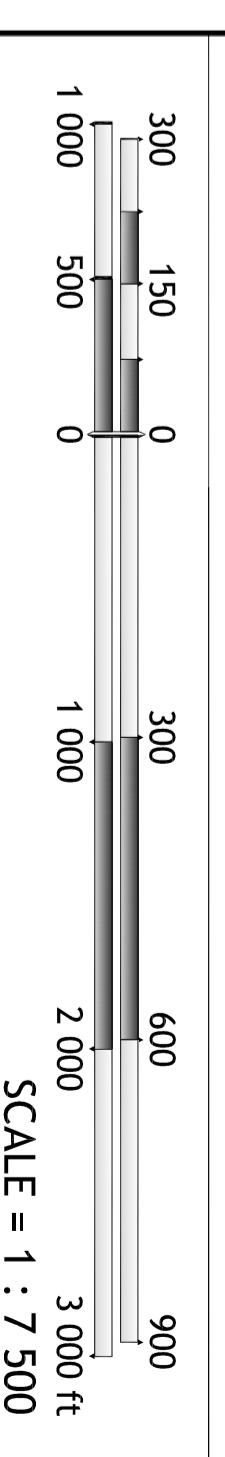
Note: Water boundaries delineated from 1:10000 mapping only, exact location to be confirmed by applicant prior to approval.

**PROJECT TITLE:**

TOWN OF SAINT ANDREWS  
GENERALIZED FUTURE LAND USE MAP

**DRAWING TITLE:**

SCHEDULE "B"



DATE:  
SEPTEMBER 16, 2010

REVISED:

DRAWING NO:  
S109024-700



65 BRISQOL CRESCENT  
MONCTON, NEW BRUNSWICK  
E2Y 4G7 CANADA  
PHONE: 506 857-1819  
WWW.GENVAR.COM

